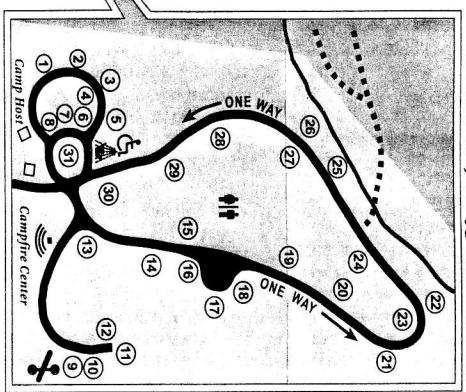
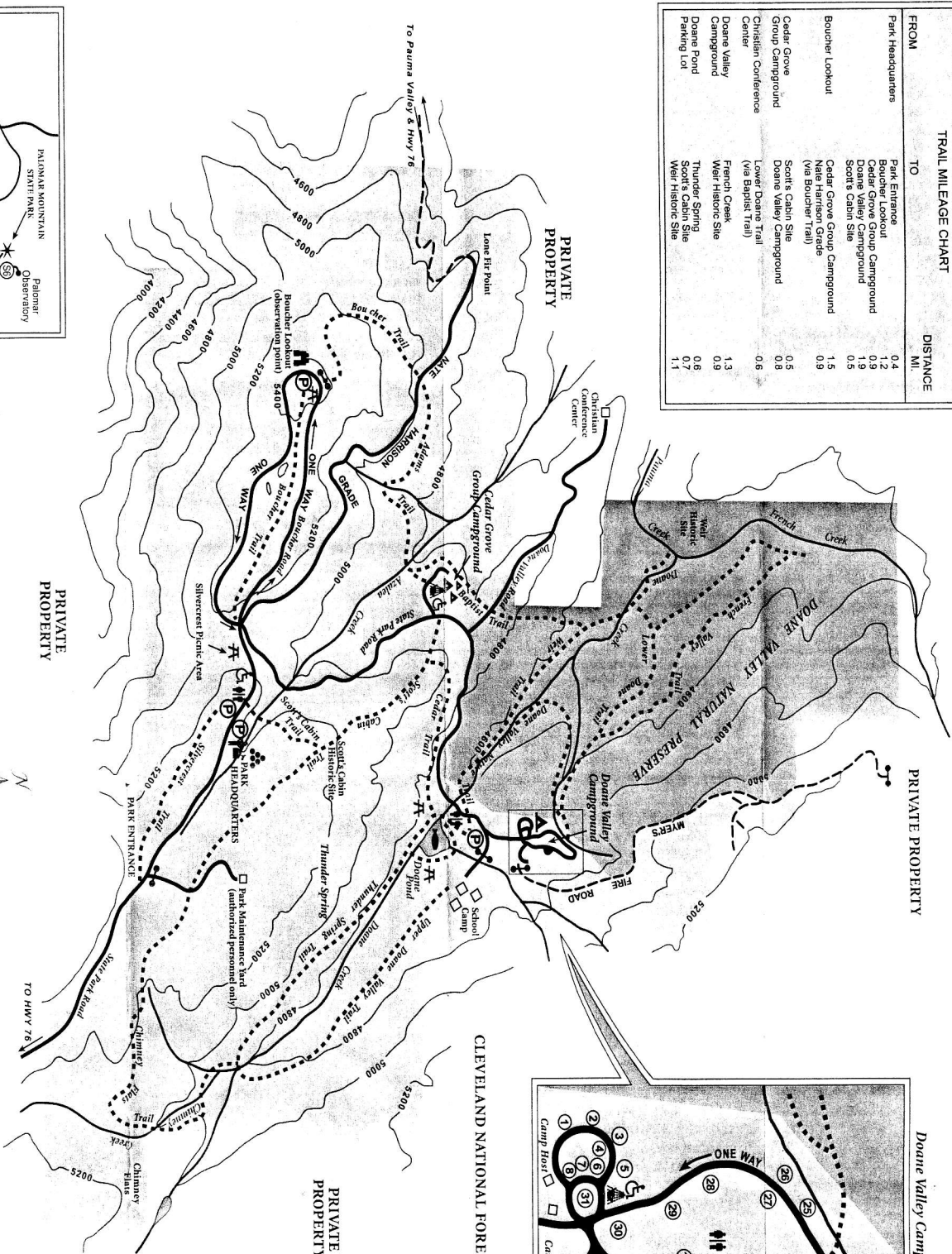


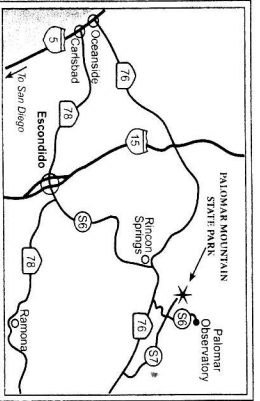
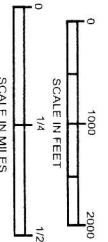
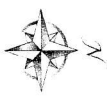
FROM	TO	DISTANCE MI.
Park Headquarters	Park Entrance	0.4
	Boucher Lookout	0.4
	Doane Valley Campground	0.5
	Doane Valley Campground	1.9
	Scott's Cabin Site	0.5
	Cedar Grove Group Campground	1.5
	North Canyon Grade (via Boucher Trail)	0.9
	Scott's Cabin Site	0.5
	Cedar Grove Campground	0.5
	Christian Conference Center	0.6
	Lower Doane Trail (via Baptist Trail)	1.3
	French Creek	1.3
	Weir Historic Site	0.9
	Thunder Springs	0.6
	Scott's Cabin Site	0.7
	Weir Historic Site	1.1

TRAIL MILEAGE CHART



Doane Valley Campground Detail

- PAVED ROADS
- DIRT ROADS
- TRAILS
- PARKING AREA
- PICNIC AREA
- CAMPGROUND
- GATE
- FISHING
- RESTROOMS
- RESTROOMS WITH SHOWERS
- ACCESSIBLE FEATURE
- CAMPFIRE CENTER
- VIEWPOINT
- WOOD SALES



This park supported in part by a nonprofit organization. For more information contact: Cuyamaca Rancho State Park Interpretive Association • P.O. Box 204 Descanso, CA 91916 • www.cuyamaca.us